

Kauno r. sav. BP 1-ojo pakeitimo (patv. KRST 2020-05-28 sprendimu Nr. TS-233) ištrauka

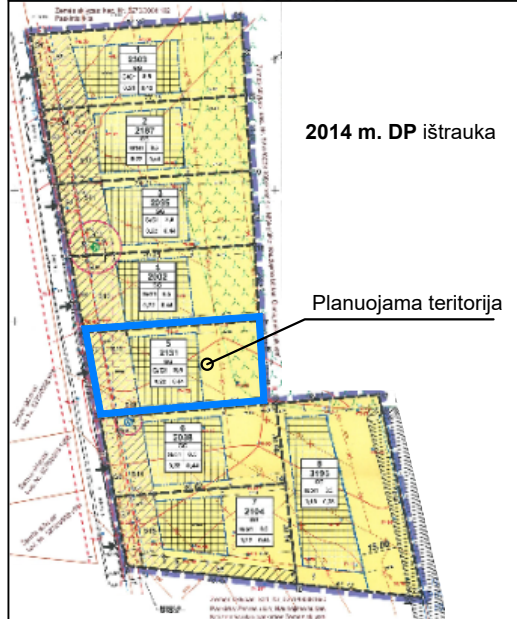
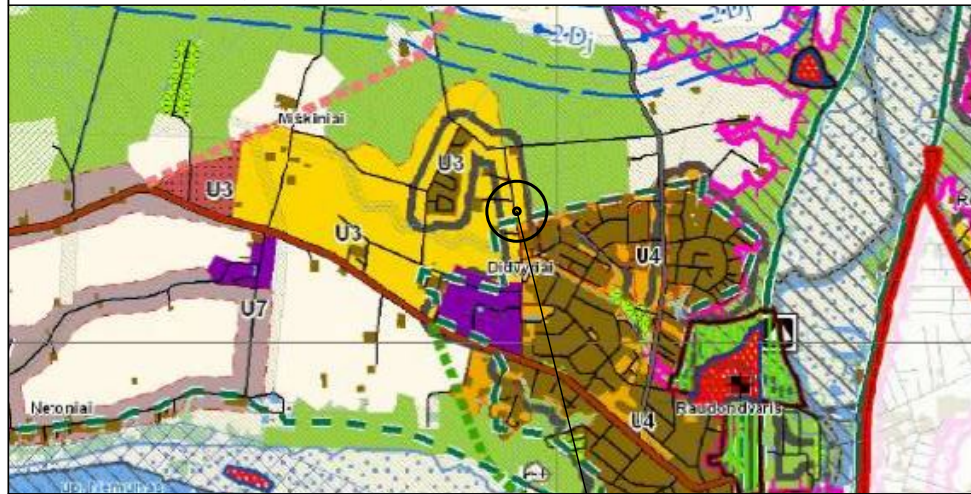


Table with 3 columns: Sklypo ribų kampų Nr., Sklypo (jo dalies) ribų kampų koordinatės (X, Y), and a list of 20 lots with their respective coordinates.

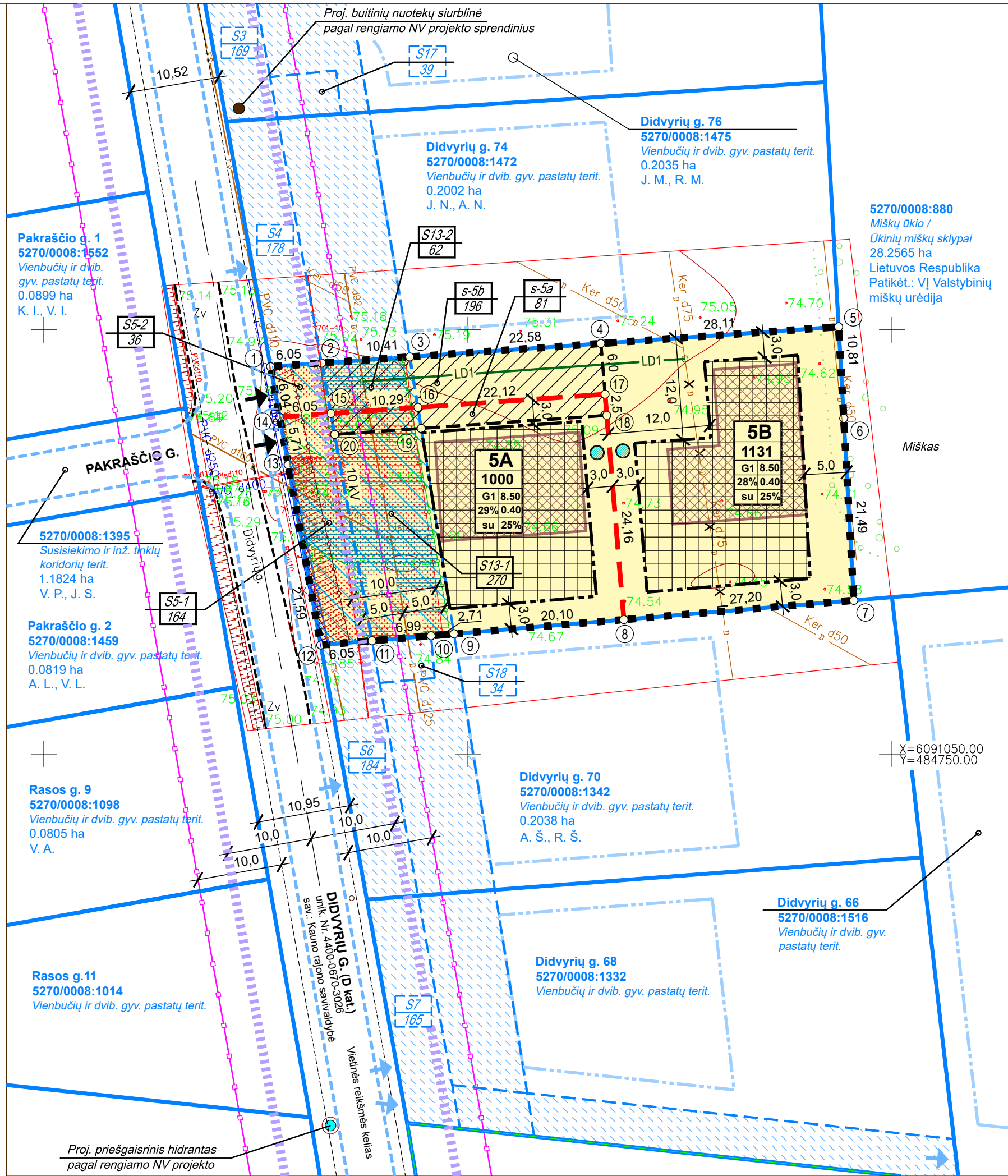
SUTARTINIAI ŽYMĖJIMAI

- List of symbols and line styles used in the plan, including boundaries for planning territory, plots, projectable plots, and various utility zones.

- Legend for lot numbers (n, m) and area (m²) with corresponding symbols.

Administrative information table including project name, date (2021-08), and other identifiers.

PAAIŠKINIMAI: GM - Mišri gyvenamoji teritorija, KT - Kitos paskirties žemė, G1 - Vienbučių ir dvibučių gyvenamųjų pastatų teritorijos, su - Sodybinio užstatymo



REGLAMENŲ APRAŠOMOJI LENTELĖ: Table detailing regulations for land use, including plot area, building height, and utility requirements for different lot types.

PASTABOS:

- Notes detailing the planning process, including references to laws, regulations, and specific conditions for the development of the territory.

Logo and contact information for the planning firm PLANUOTOJAI ARCHITEKTŲ BIURAS.

Table with columns: Atestato Nr., Pareigos, V. Pavardė, Parašas, and Data, providing details of the planning document.

Table with columns: Žymuo, Etapas, and Laida, providing metadata for the planning document.

K-VT-52-22-208